FILE TO GIS MAPPING

ABP 319137-24

REG. REF: 2360219

TO GIS Mapping

Signed: _____ **A.A.**

Date: 6.3.24.

GIS MAPPING

Mapped by: _____ **A.A.**

Date: 7.3.24

To be returned to Processing.

Checked by: _____ **E.O.**

Date: _____

WORKSHEET FOR A.A. POST MAPPING

ABP 319137 - 24

Request from Planning Authority, (if still necessary), when file returns from GIS processing:

History reference numbers: (BP10 Letter)

Full Details	Site Plans, Manager's Order and all internal reports

A copy of the following Drawing Numbers:

Any other relevant information necessary for the current appeal:

→ CERTIFIED COPY OF THE MANAGERS ORDER.

→ COPY OF SITE NOTICE

→ COPY OF NEWSPAPER NOTICE

→ ALL SUBMISSIONS, IF ANY, OF 40+ PARTIES + SUBMISSIONS FROM PRESCRIBED B.'S

→ ALL RESPONSES, IF ANY, TO F.I. NOTIFICATION TO THE 40+ AND P. BODIES

Sign: _____ **Date:** 6.3.24

Sign: _____ **Requested Date:** _____

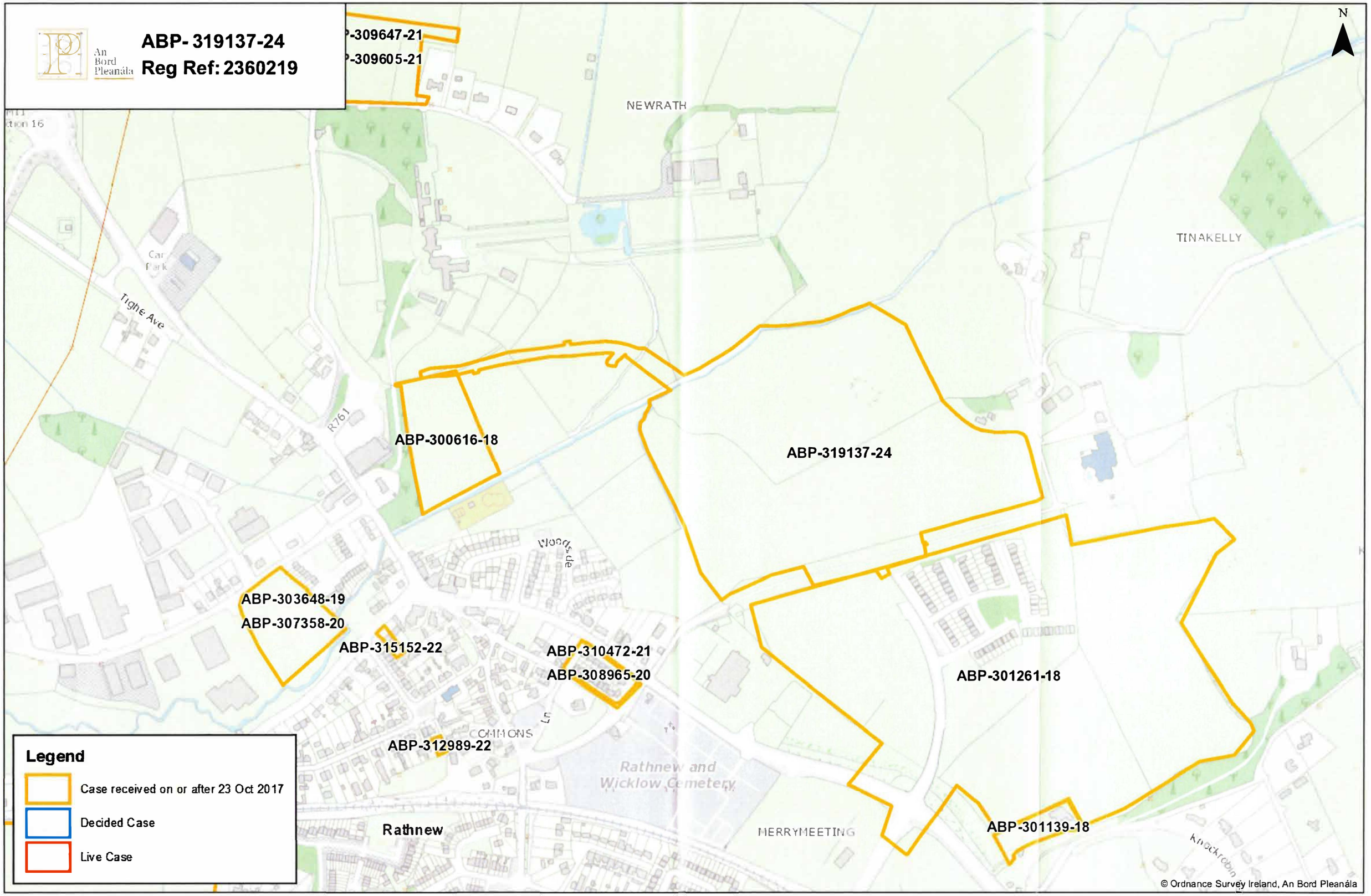

0 0.05 0.1 0.2 0.3 0.4
km

Date Printed: 07/03/2024
Printed by: Fergal Ryan

© Ordnance Survey Ireland. All rights reserved. Licence No. OSi_NMA_007.

ABP- 319137-24
Reg Ref: 2360219

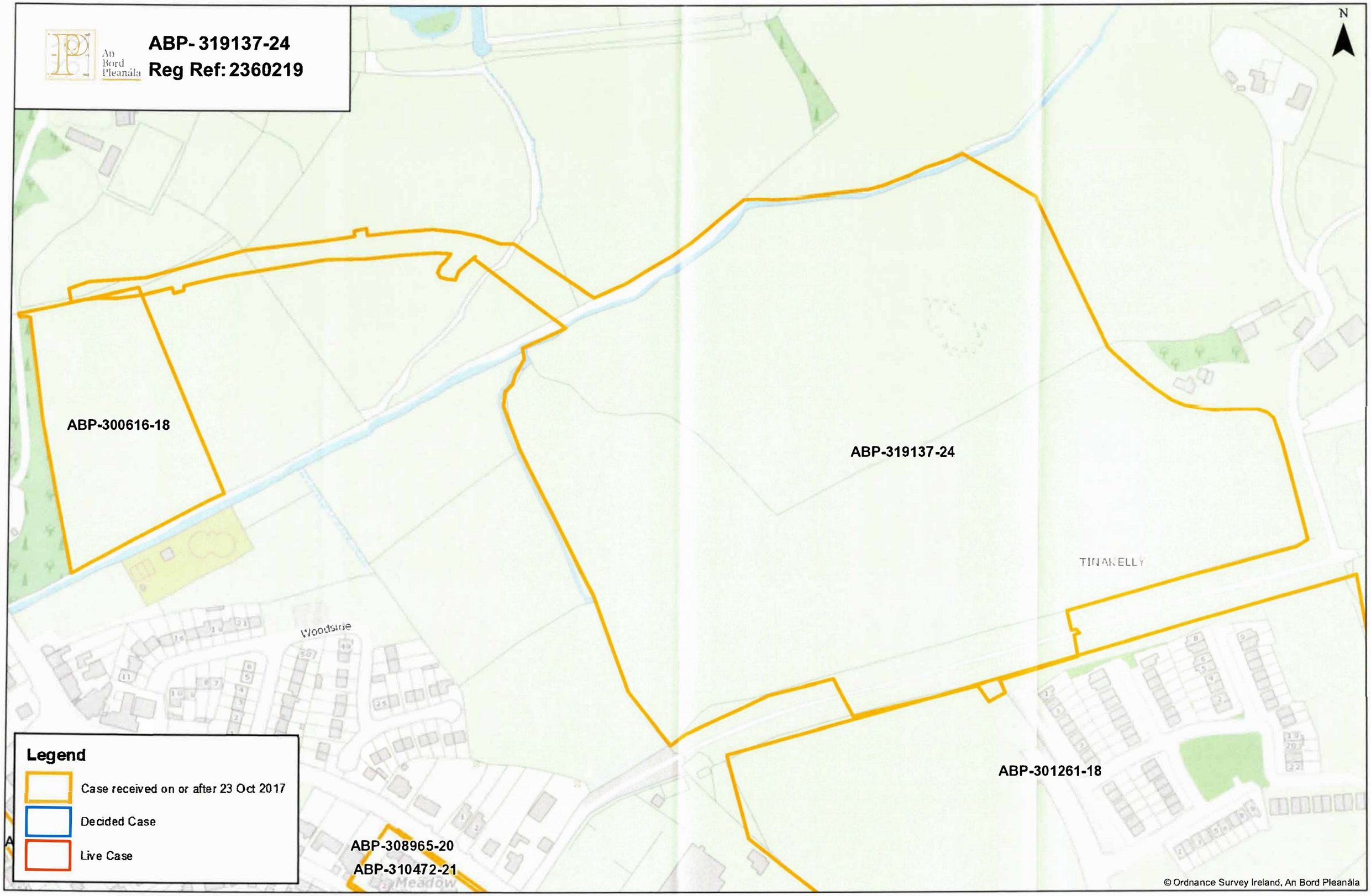

0 0.03 0.06 0.12 0.18 0.24
km

Date Printed: 07/03/2024
Printed by: Fergal Ryan

© Ordnance Survey Ireland. All rights reserved. Licence No. OSi_NMA_007.

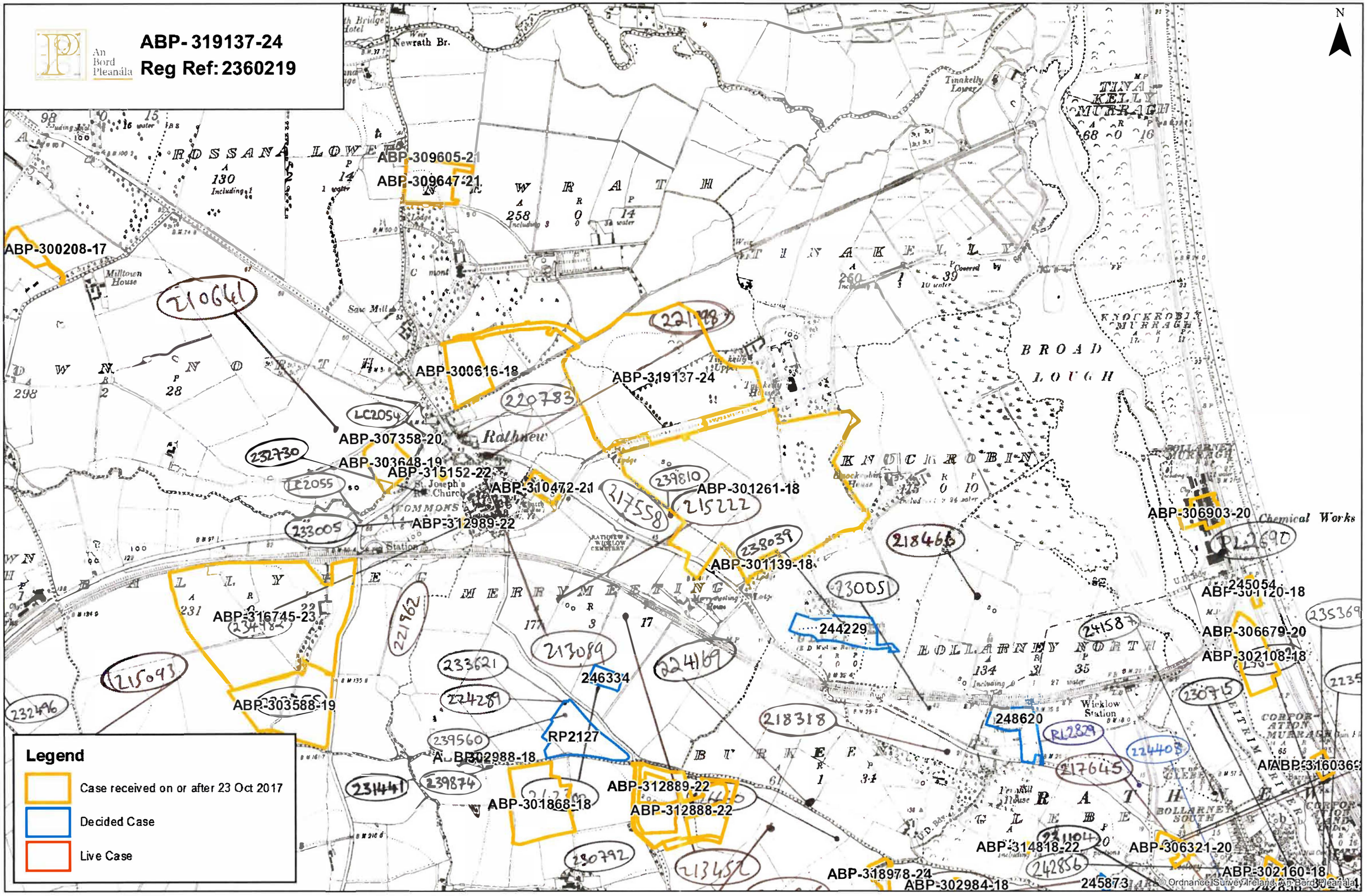

Date Printed: 07/03/2024
Printed by: Fergal Ryan

© Ordnance Survey Ireland. All rights reserved. Licence No. OSi_NMA_007.

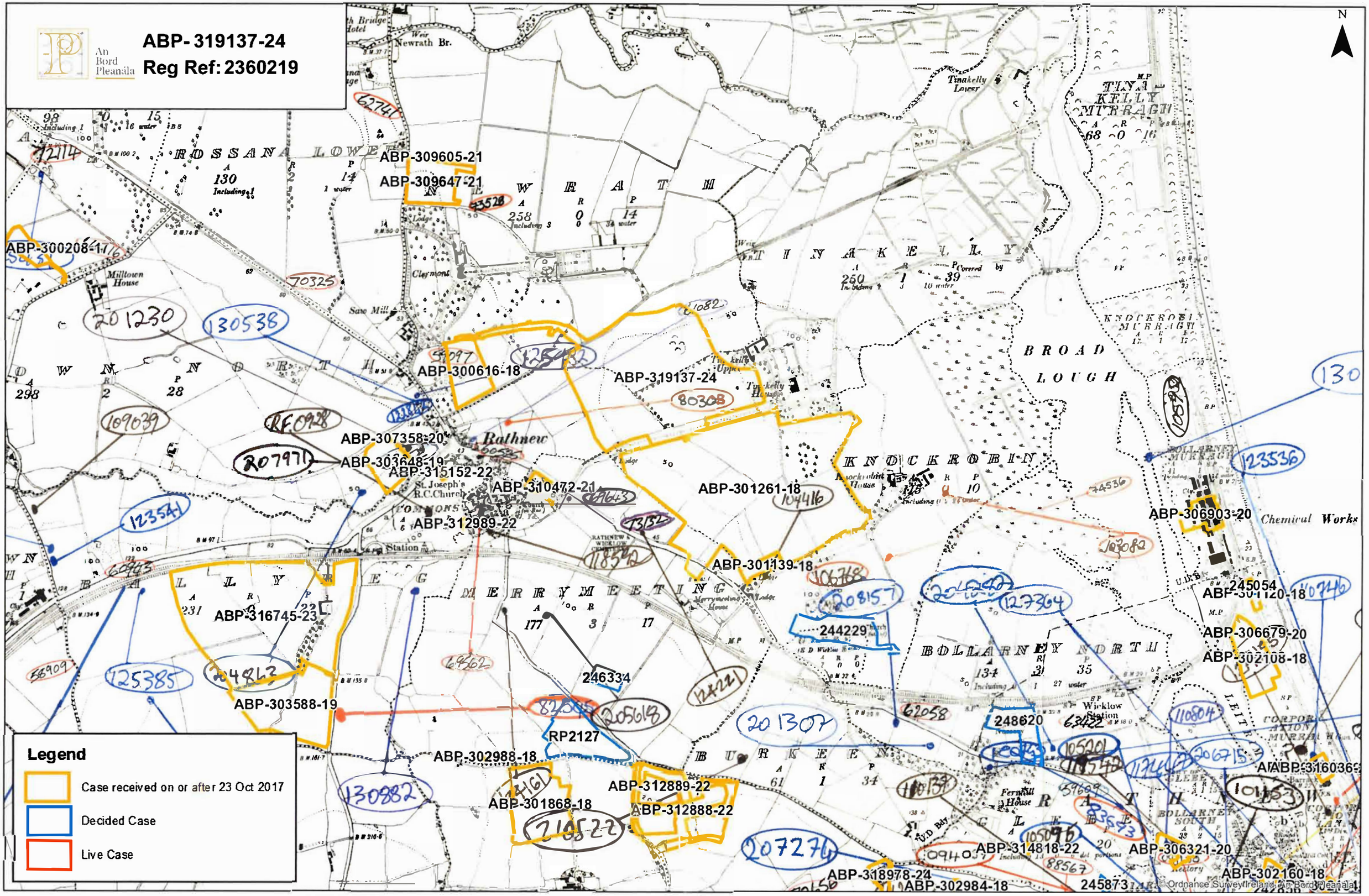

Date Printed: 07/03/2024
Printed by: Fergal Ryan

© Ordnance Survey Ireland. All rights reserved. Licence No. OSi_NMA_007.